
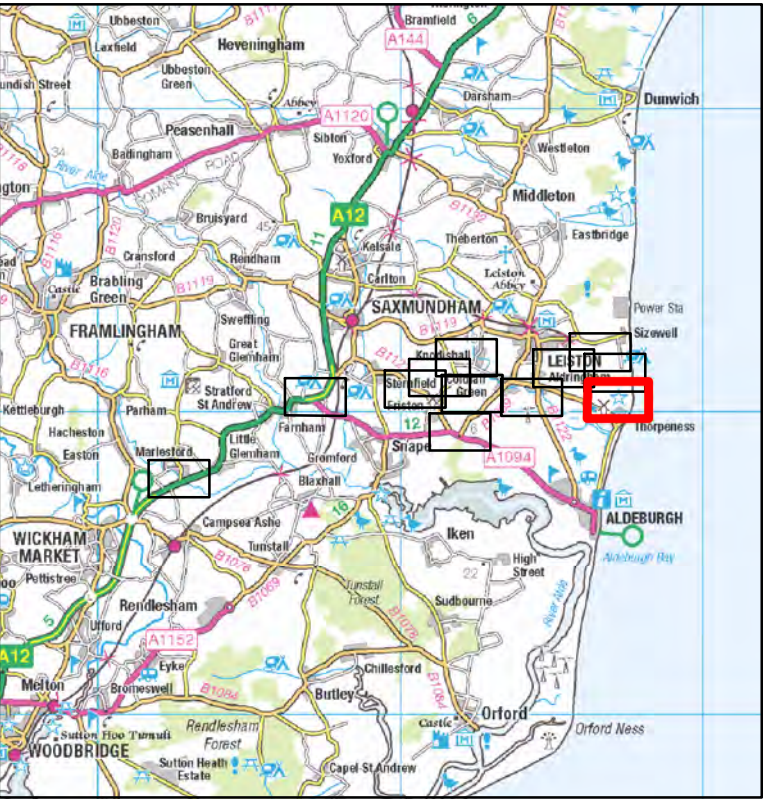
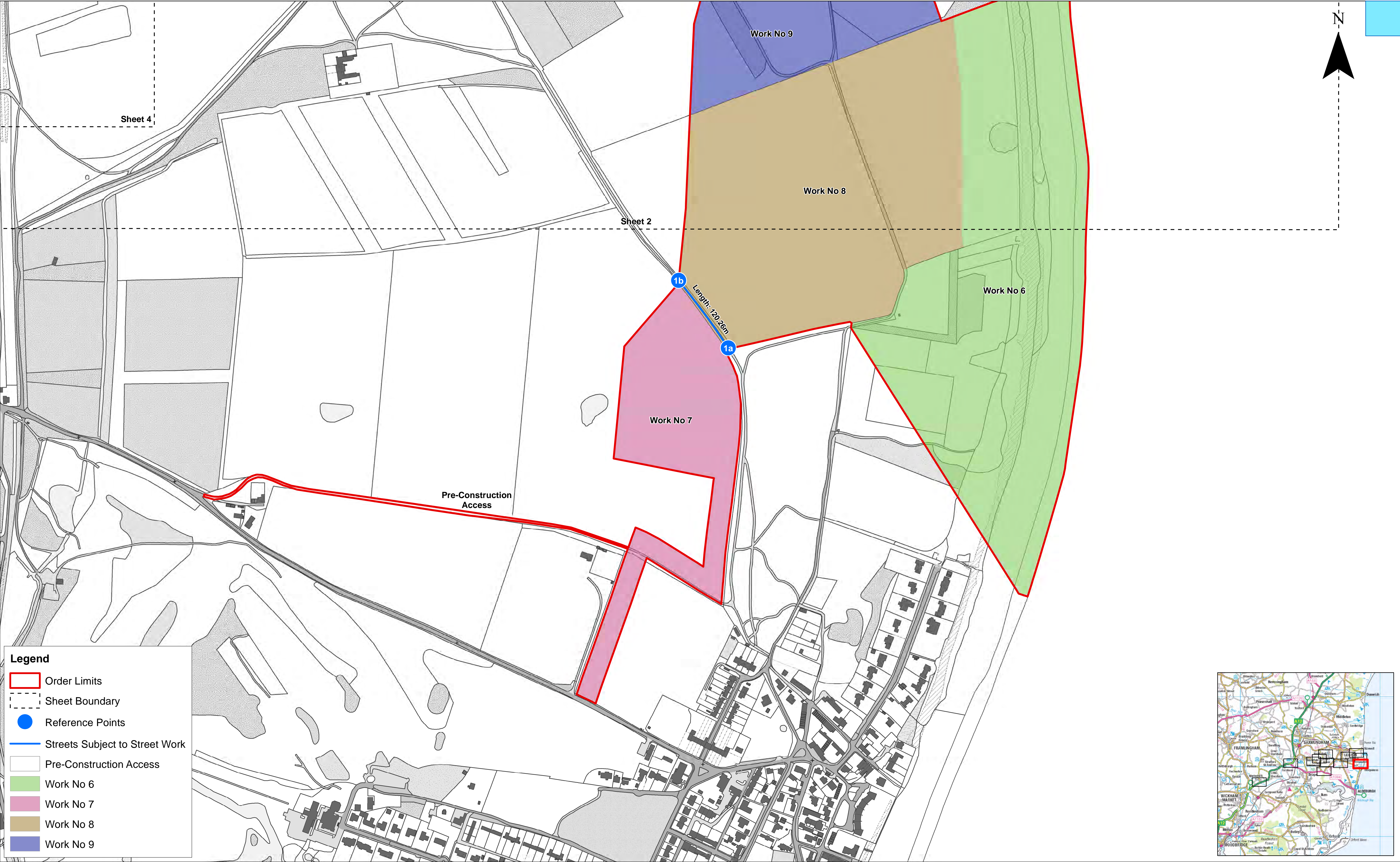


	6	13/04/2021	AB	Sixth Issue.			1:25,000		<b>East Anglia TWO Offshore Wind Farm</b>	<b>Drg No</b>	EA2-GEN-DA-SPR-731	
	5	25/02/2021	AB	Fifth Issue.	Prepared:	AB	Scale @ A1			<b>Rev</b>	6	British National Grid OSGB36
	4	10/12/2020	AB	Fourth Issue.	Checked:	KC	<small>Source: © Crown copyright and database rights 2021. Ordnance Survey 0100031673. This map has been produced to the latest known information at the time of issue, and has been produced for your information only. Please consult with the SPR GIS team to ensure the content is still current before using the information contained on this map. To the fullest extent permitted by law, we accept no responsibility or liability (whether in contract, tort (including negligence) or otherwise in respect of any errors or omissions in the information contained in the map and shall not be liable for any loss, damage or expense caused by such errors or omissions.</small>		<b>Date</b>	13/04/21		
	<b>Rev</b>	<b>Date</b>	<b>By</b>	<b>Comment</b>	<b>Approved:</b>	FM			APFP Ref: 5(2) (J)		Doc ref: 2.3.2	







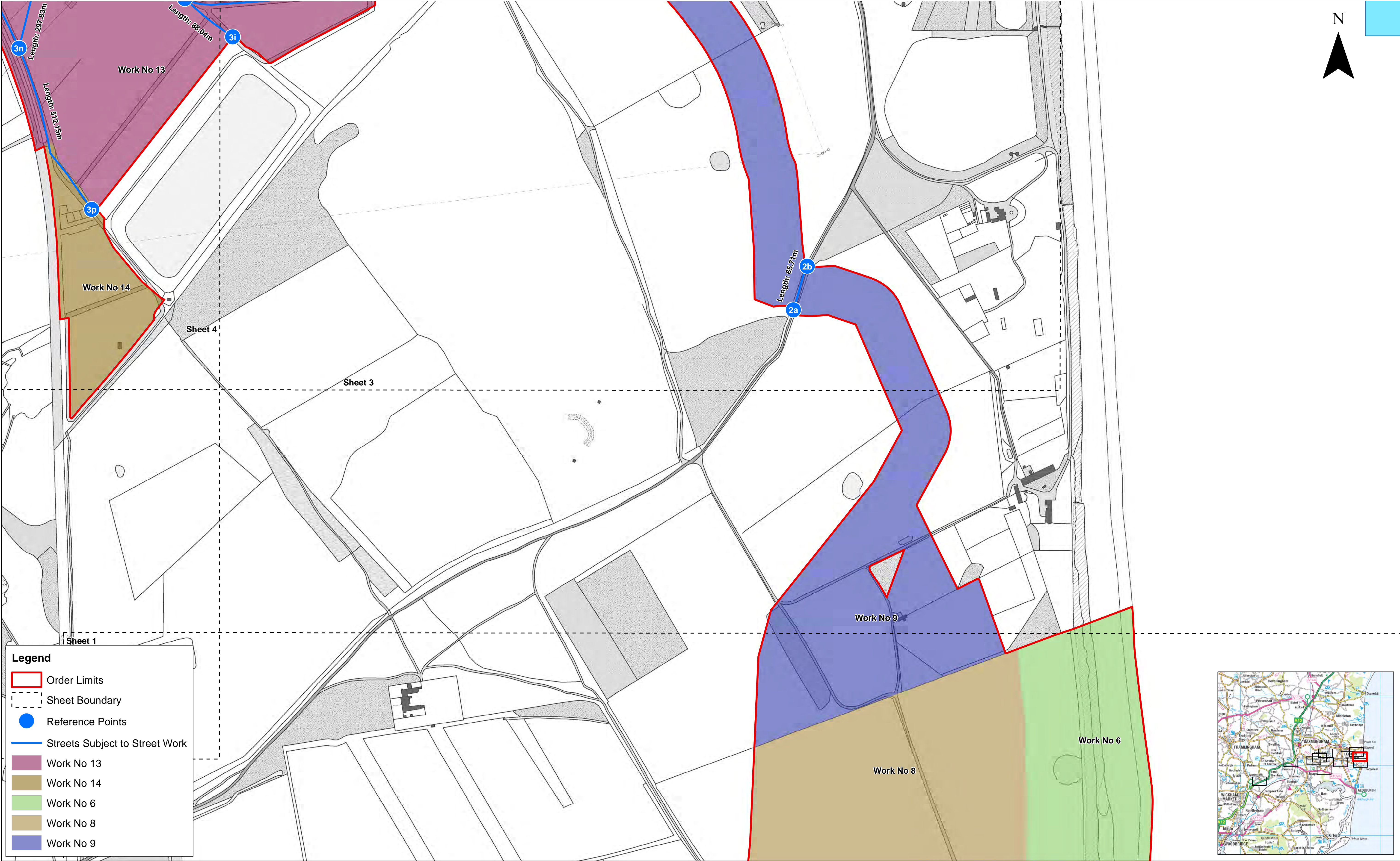
6	13/04/2021	AB	Sixth Issue.			1:2,500	
5	25/02/2021	AB	Fifth Issue.	Prepared:	AB	Scale @ A1	
4	10/12/2020	AB	Fourth Issue.	Checked:	KC	<small>Source: © Crown copyright and database rights 2021. Ordnance Survey 0100031673. This map has been produced to the latest known information at the time of issue, and has been produced for your information only. Please consult with the SPR GIS team to ensure the content is still current before using the information contained on this map. To the fullest extent permitted by law, we accept no responsibility or liability (whether in contract, tort (including negligence) or otherwise in respect of any errors or omissions in the information contained in the map and shall not be liable for any loss, damage or expense caused by such errors or omissions.</small>	
Rev	Date	By	Comment	Approved:	FM		



### East Anglia TWO Offshore Wind Farm

Works Plans (Onshore)  
Sheet Number: Sheet 1 of 12

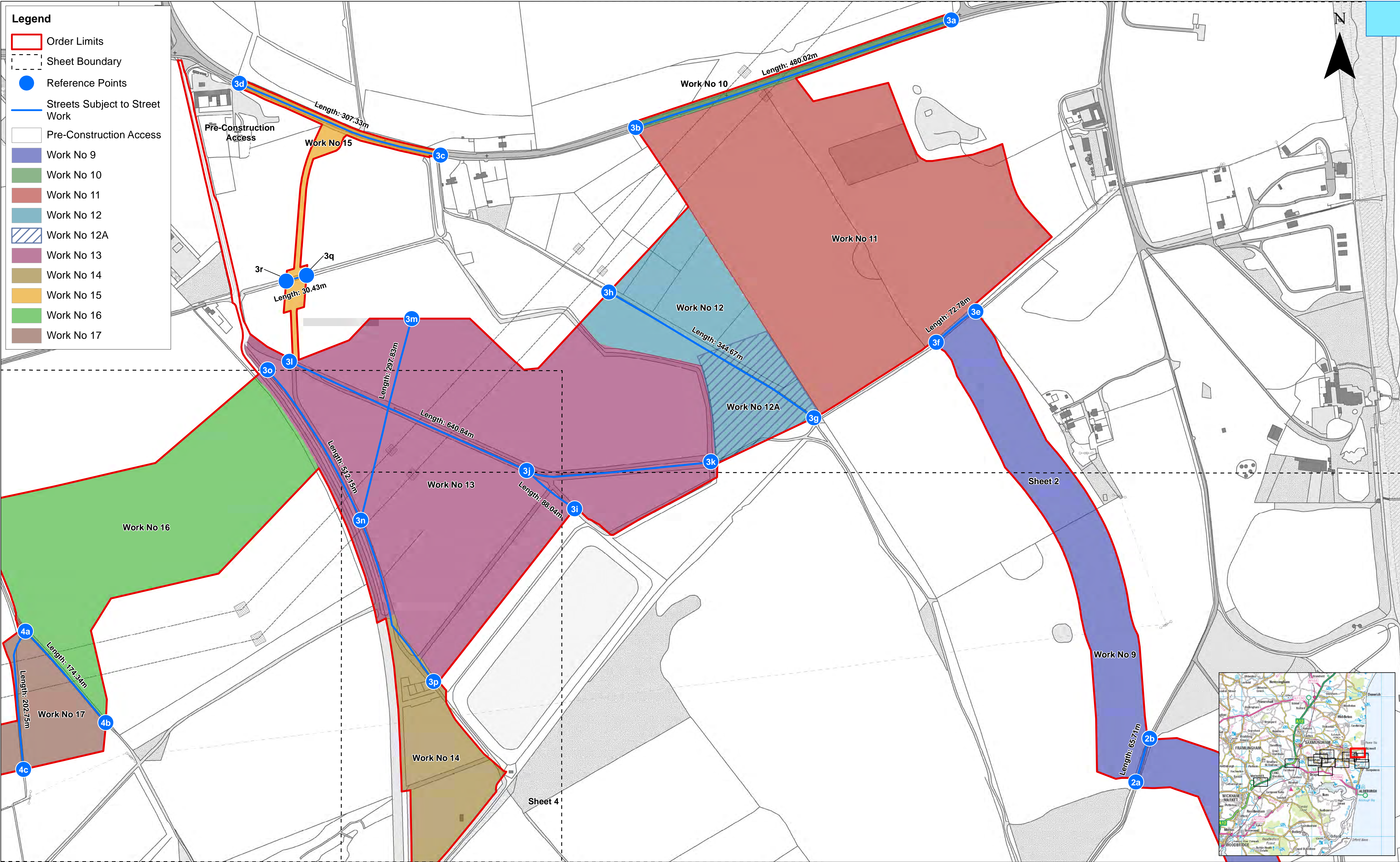
Drg No	EA2-GEN-DA-SPR-731	
Rev	6	British National Grid OSGB36
Date	13/04/21	
APFP Ref: 5(2) (J)		Doc ref: 2.3.2







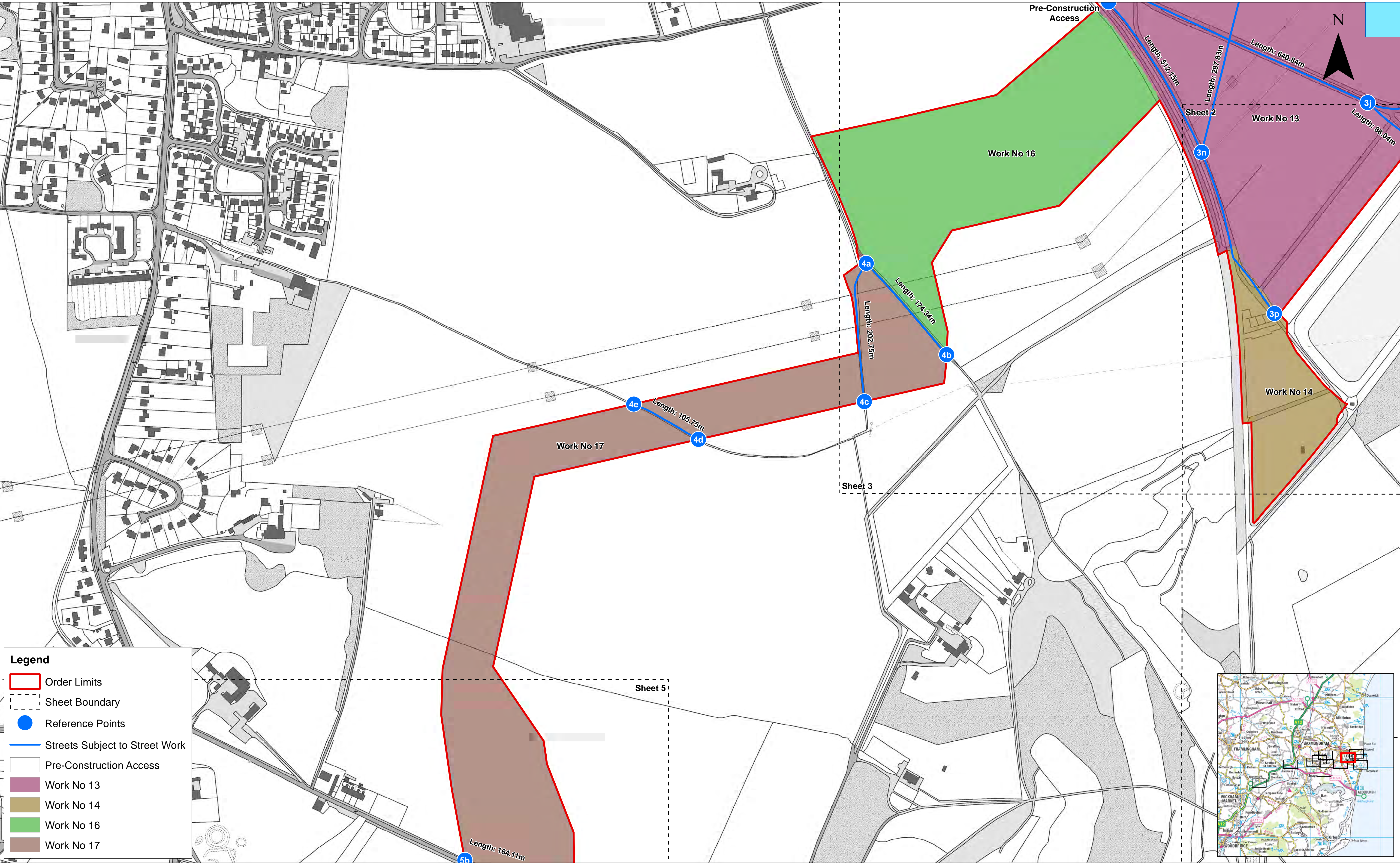
	6	13/04/2021	AB	Sixth Issue.			1:2,500		<h1>East Anglia TWO Offshore Wind Farm</h1> <h2>Works Plans (Onshore)</h2> <h2>Sheet Number: Sheet 2 of 12</h2>	Drg No	EA2-GEN-DA-SPR-731	
	5	25/02/2021	AB	Fifth Issue.	Prepared:	AB	Scale @ A1			Rev	6	British National Grid OSGB36
	4	10/12/2020	AB	Fourth Issue.	Checked:	KC	<div>Source: © Crown copyright and database rights 2021. Ordnance Survey 0100031673. This map has been produced to the latest known information at the time of issue, and has been produced for your information only. Please consult with the SPR GIS team to ensure the content is still current before using the information contained on this map. To the fullest extent permitted by law, we accept no responsibility or liability (whether in contract, tort (including negligence) or otherwise in respect of any errors or omissions in the information contained in the map and shall not be liable for any loss, damage or expense caused by such errors or omissions.</div>			Date	13/04/21	
	Rev	Date	By	Comment	Approved:	FM				APFP Ref: 5(2) (J)		Doc ref: 2.3.2






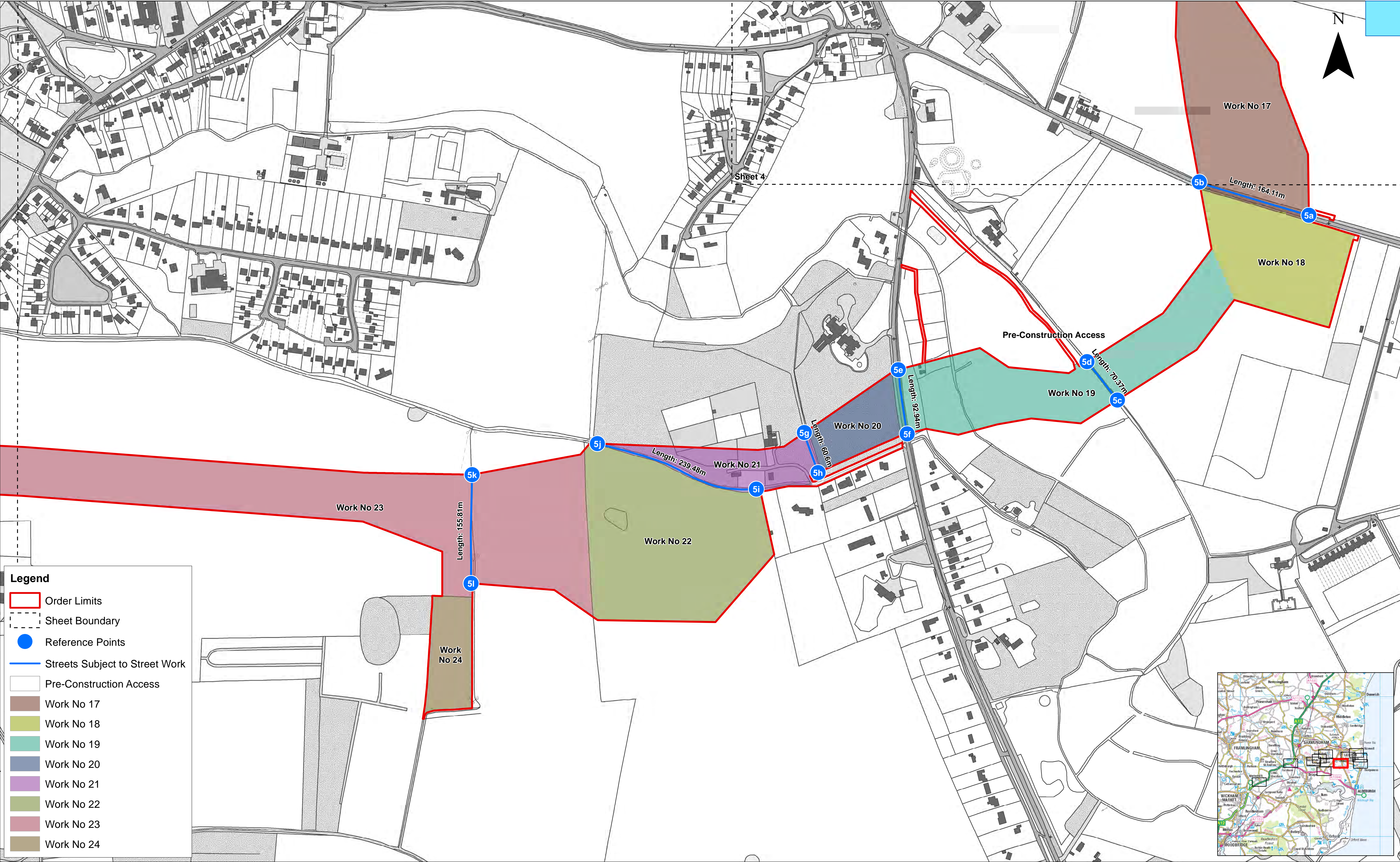
	6	13/04/2021	AB	Sixth Issue.			1:2,500	 0 50 100 200 Metres	<h1>East Anglia TWO Offshore Wind Farm</h1> <h2>Works Plans (Onshore)</h2> <h2>Sheet Number: Sheet 3 of 12</h2>	<b>Drg No</b>	EA2-GEN-DA-SPR-731		
	5	25/02/2021	AB	Fifth Issue.	Prepared:	AB	Scale @ A1			<b>Rev</b>	6	British National Grid OSGB36	
	4	10/12/2020	AB	Fourth Issue.	Checked:	KC	<small>Source: © Crown copyright and database rights 2021. Ordnance Survey 0100031673. This map has been produced to the latest known information at the time of issue, and has been produced for your information only. Please consult with the SPR GIS team to ensure the content is still current before using the information contained on this map. To the fullest extent permitted by law, we accept no responsibility or liability (whether in contract, tort (including negligence) or otherwise in respect of any errors or omissions in the information contained in the map and shall not be liable for any loss, damage or expense caused by such errors or omissions.</small>			<b>Date</b>	13/04/21		
	<b>Rev</b>	<b>Date</b>	<b>By</b>	<b>Comment</b>	<b>Approved:</b>	FM				APFP Ref: 5(2) (J) Doc ref: 2.3.2			







<div></div>	6	13/04/2021	AB	Sixth Issue.			1:2,500	<div><div></div><div>050100200</div><div>Metres</div></div>	<div>East Anglia TWO Offshore Wind Farm</div> <div>Works Plans (Onshore)</div> <div>Sheet Number: Sheet 4 of 12</div>	Drg No	EA2-GEN-DA-SPR-731	
	5	25/02/2021	AB	Fifth Issue.	Prepared:	AB	Scale @ A1			Rev	6	British National Grid OSGB36
	4	10/12/2020	AB	Fourth Issue.	Checked:	KC	<small>Source: © Crown copyright and database rights 2021. Ordnance Survey 0100031673. This map has been produced to the latest known information at the time of issue, and has been produced for your information only. Please consult with the SPR GIS team to ensure the content is still current before using the information contained on this map. To the fullest extent permitted by law, we accept no responsibility or liability (whether in contract, tort (including negligence) or otherwise in respect of any errors or omissions in the information contained in the map and shall not be liable for any loss, damage or expense caused by such errors or omissions.</small>			Date	13/04/21	
	Rev	Date	By	Comment	Approved:	FM				APFP Ref: 5(2) (J)		Doc ref: 2.3.2



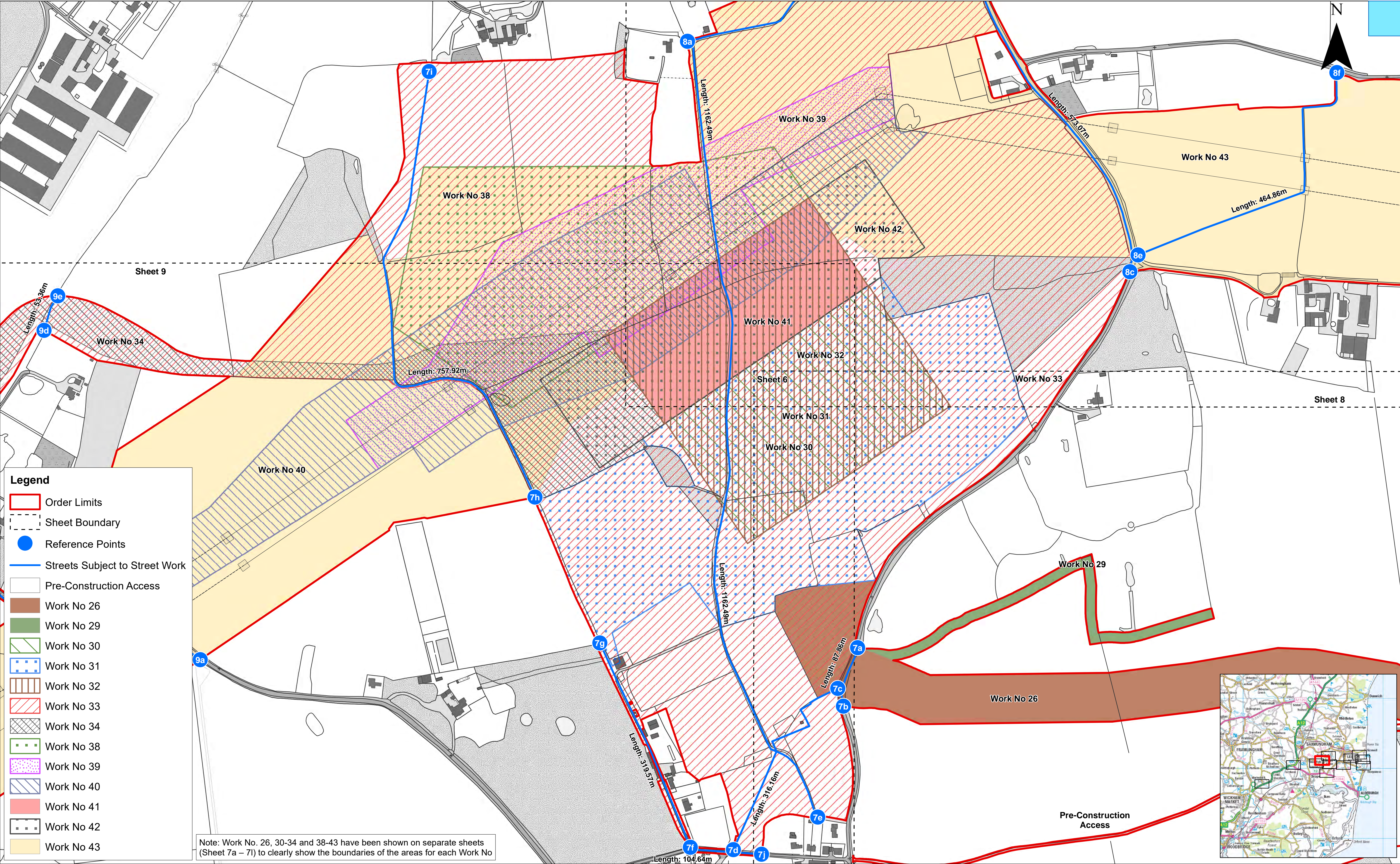




	6	13/04/2021	AB	Sixth Issue.			1:2,500 Scale @ A1		<b>East Anglia TWO Offshore Wind Farm</b>  Works Plans (Onshore) Sheet Number: Sheet 5 of 12	<b>Drg No</b>	EA2-GEN-DA-SPR-731		
	5	25/02/2021	AB	Fifth Issue.	Prepared:	AB				<b>Rev</b>	6	British National Grid OSGB36	
	4	10/12/2020	AB	Fourth Issue.	Checked:	KC	<small>Source: © Crown copyright and database rights 2021. Ordnance Survey 0100031673. This map has been produced to the latest known information at the time of issue, and has been produced for your information only. Please consult with the SPR GIS team to ensure the content is still current before using the information contained on this map. To the fullest extent permitted by law, we accept no responsibility or liability (whether in contract, tort (including negligence) or otherwise in respect of any errors or omissions in the information contained in the map and shall not be liable for any loss, damage or expense caused by such errors or omissions.</small>			<b>Date</b>	13/04/21		
	<b>Rev</b>	<b>Date</b>	<b>By</b>	<b>Comment</b>	<b>Approved:</b>	FM				APFP Ref: 5(2) (J)		Doc ref: 2.3.2	



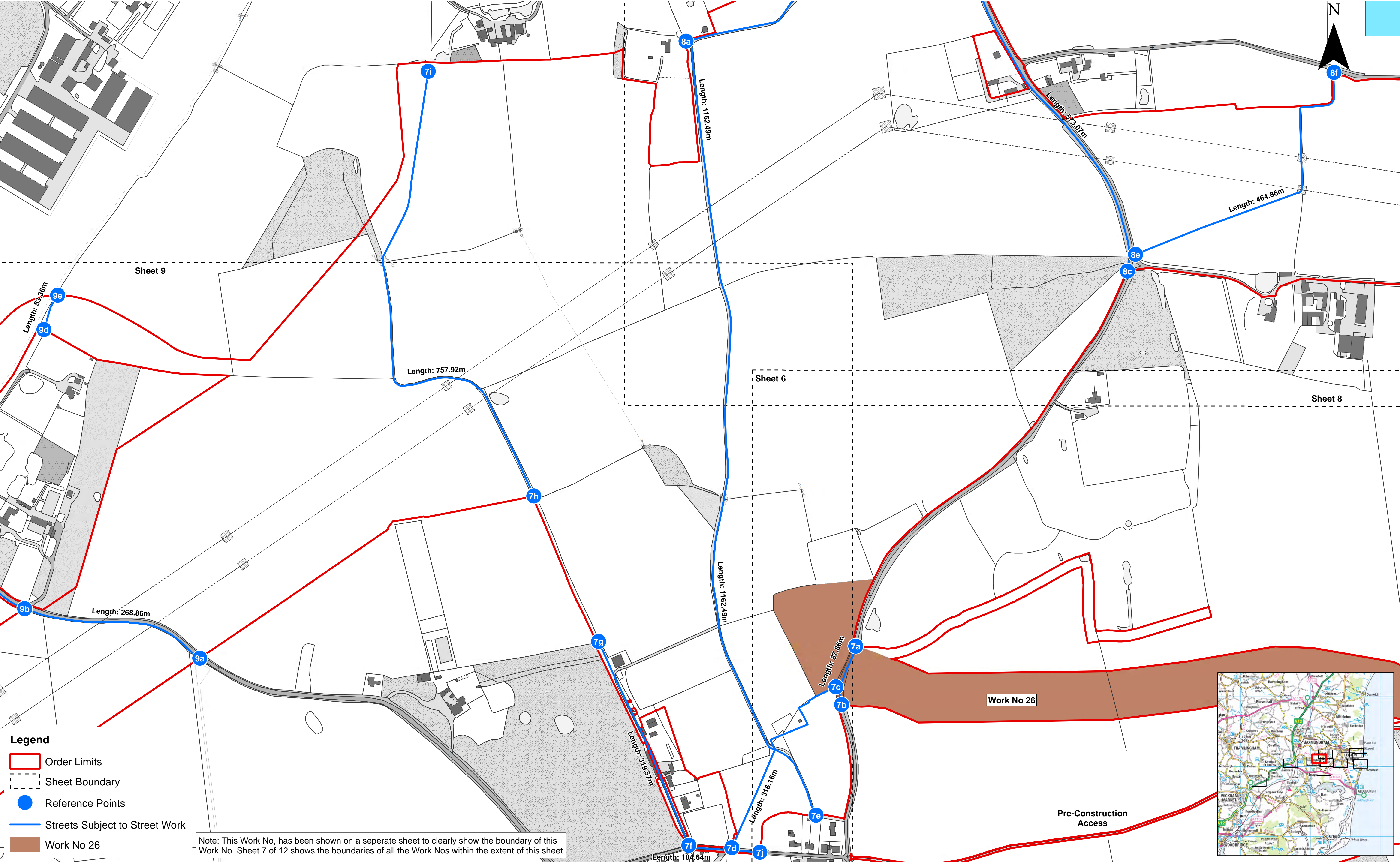







	6	13/04/2021	AB	Sixth Issue.			1:2,500		<h1>East Anglia TWO Offshore Wind Farm</h1> <h2>Works Plans (Onshore)</h2> <h2>Sheet Number: Sheet 7 of 12</h2>	<b>Drg No</b>	EA2-GEN-DA-SPR-731	
	5	25/02/2021	AB	Fifth Issue.	Prepared:	AB	Scale @ A1			<b>Rev</b>	6	British National Grid OSGB36
	4	10/12/2020	AB	Fourth Issue.	Checked:	KC	<small>Source: © Crown copyright and database rights 2021. Ordnance Survey 0100031673. This map has been produced to the latest known information at the time of issue, and has been produced for your information only. Please consult with the SPR GIS team to ensure the content is still current before using the information contained on this map. To the fullest extent permitted by law, we accept no responsibility or liability (whether in contract, tort (including negligence) or otherwise in respect of any errors or omissions in the information contained in the map and shall not be liable for any loss, damage or expense caused by such errors or omissions.</small>			<b>Date</b>	13/04/21	
	<b>Rev</b>	<b>Date</b>	<b>By</b>	<b>Comment</b>	<b>Approved:</b>	<b>FM</b>				APFP Ref: 5(2) (J)	Doc ref: 2.3.2	







6	13/04/2021	AB	Sixth Issue.			1:2,500
5	25/02/2021	AB	Fifth Issue.	Prepared:	AB	Scale @ A1
4	10/12/2020	AB	Fourth Issue.	Checked:	KC	
Rev	Date	By	Comment	Approved:	FM	

0 50 100 200 Metres

Source: © Crown copyright and database rights 2021. Ordnance Survey 0100031673.

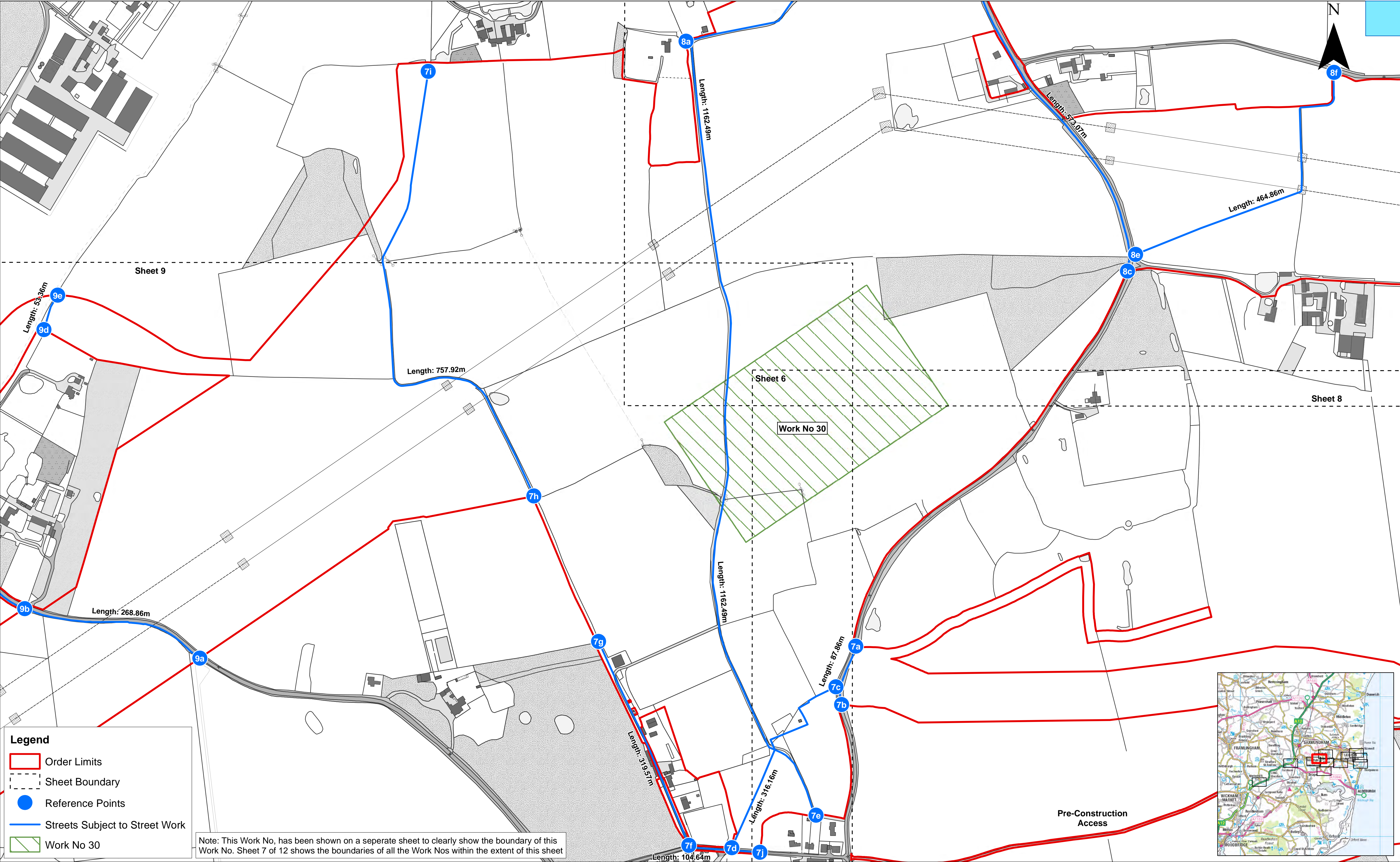
This map has been produced to the latest known information at the time of issue, and has been produced for your information only. Please consult with the SPR GIS team to ensure the content is still current before using the information contained on this map. To the fullest extent permitted by law, we accept no responsibility or liability (whether in contract, tort (including negligence) or otherwise in respect of any errors or omissions in the information contained in the map and shall not be liable for any loss, damage or expense caused by such errors or omissions.

### East Anglia TWO Offshore Wind Farm

Works Plans (Onshore)  
Sheet Number: Sheet 7a of 12

Drg No	EA2-GEN-DA-SPR-731	
Rev	6	British National Grid OSGB36
Date	13/04/21	
APFP Ref: 5(2) (J)		Doc ref: 2.3.2





**Legend**

Order Limits

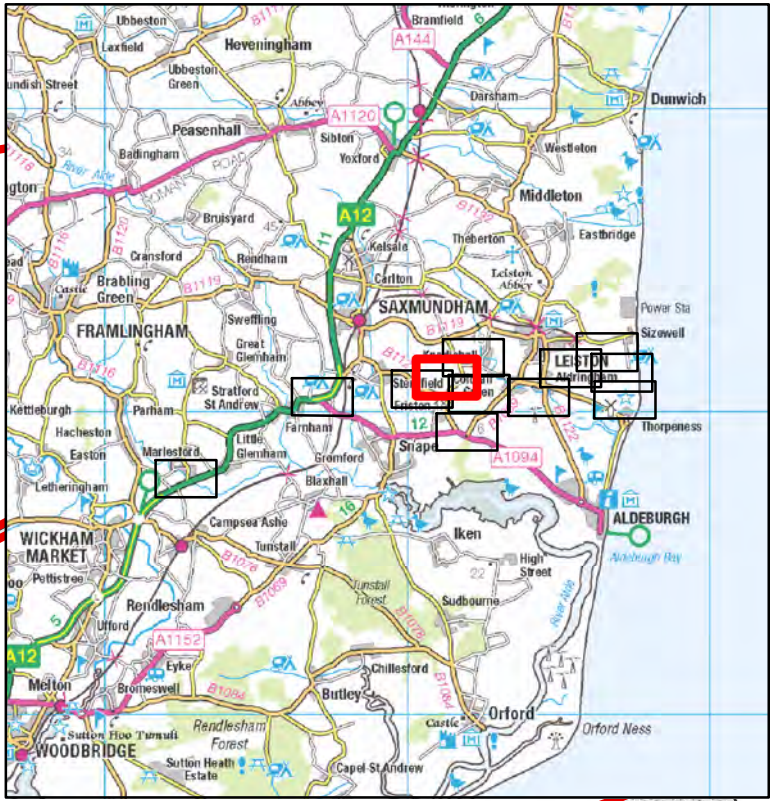
Sheet Boundary

Reference Points

Streets Subject to Street Work

Work No 30

Note: This Work No. has been shown on a separate sheet to clearly show the boundary of this Work No. Sheet 7 of 12 shows the boundaries of all the Work Nos within the extent of this sheet



6	13/04/2021	AB	Sixth Issue.
5	25/02/2021	AB	Fifth Issue.
4	10/12/2020	AB	Fourth Issue.
Rev	Date	By	Comment

Prepared:	AB
Checked:	KC
Approved:	FM

1:2,500

Scale @ A1

050100200

Metres

Source: © Crown copyright and database rights 2021. Ordnance Survey 0100031673.  
This map has been produced to the latest known information at the time of issue, and has been produced for your information only. Please consult with the SPR GIS team to ensure the content is still current before using the information contained on this map.  
To the fullest extent permitted by law, we accept no responsibility or liability (whether in contract, tort (including negligence) or otherwise in respect of any errors or omissions in the information contained in the map and shall not be liable for any loss, damage or expense caused by such errors or omissions.

East Anglia TWO Offshore Wind Farm

Works Plans (Onshore)

Sheet Number: Sheet 7b of 12

Drg No

Rev

Date

EA2-GEN-DA-SPR-731

6

13/04/21

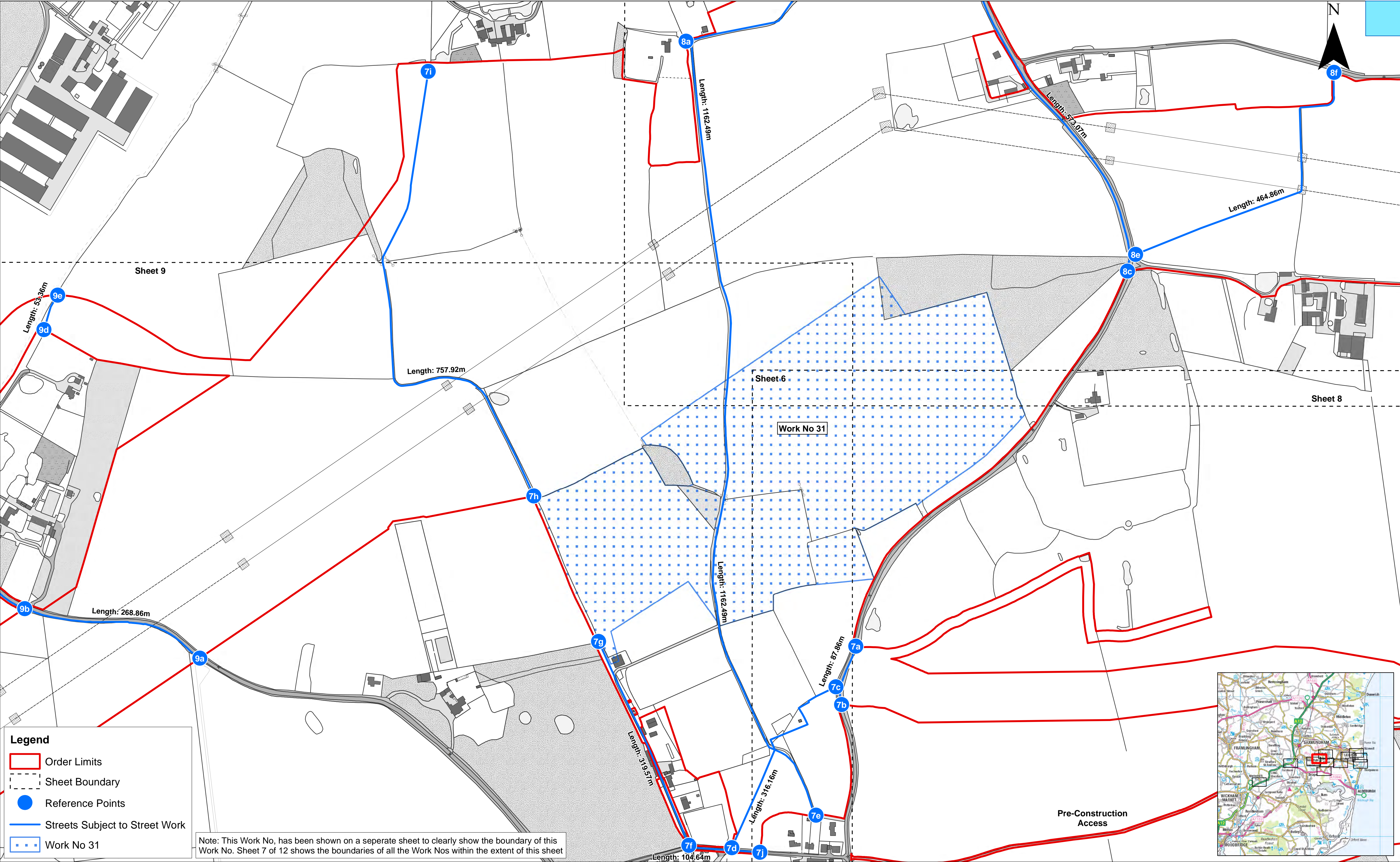
British National Grid


OSGB36

APFP Ref: 5(2) (J)

Doc ref: 2.3.2







6	13/04/2021	AB	Sixth Issue.			1:2,500
5	25/02/2021	AB	Fifth Issue.	Prepared:	AB	Scale @ A1
4	10/12/2020	AB	Fourth Issue.	Checked:	KC	
Rev	Date	By	Comment	Approved:	FM	

0 50 100 200 Metres

Source: © Crown copyright and database rights 2021. Ordnance Survey 0100031673.

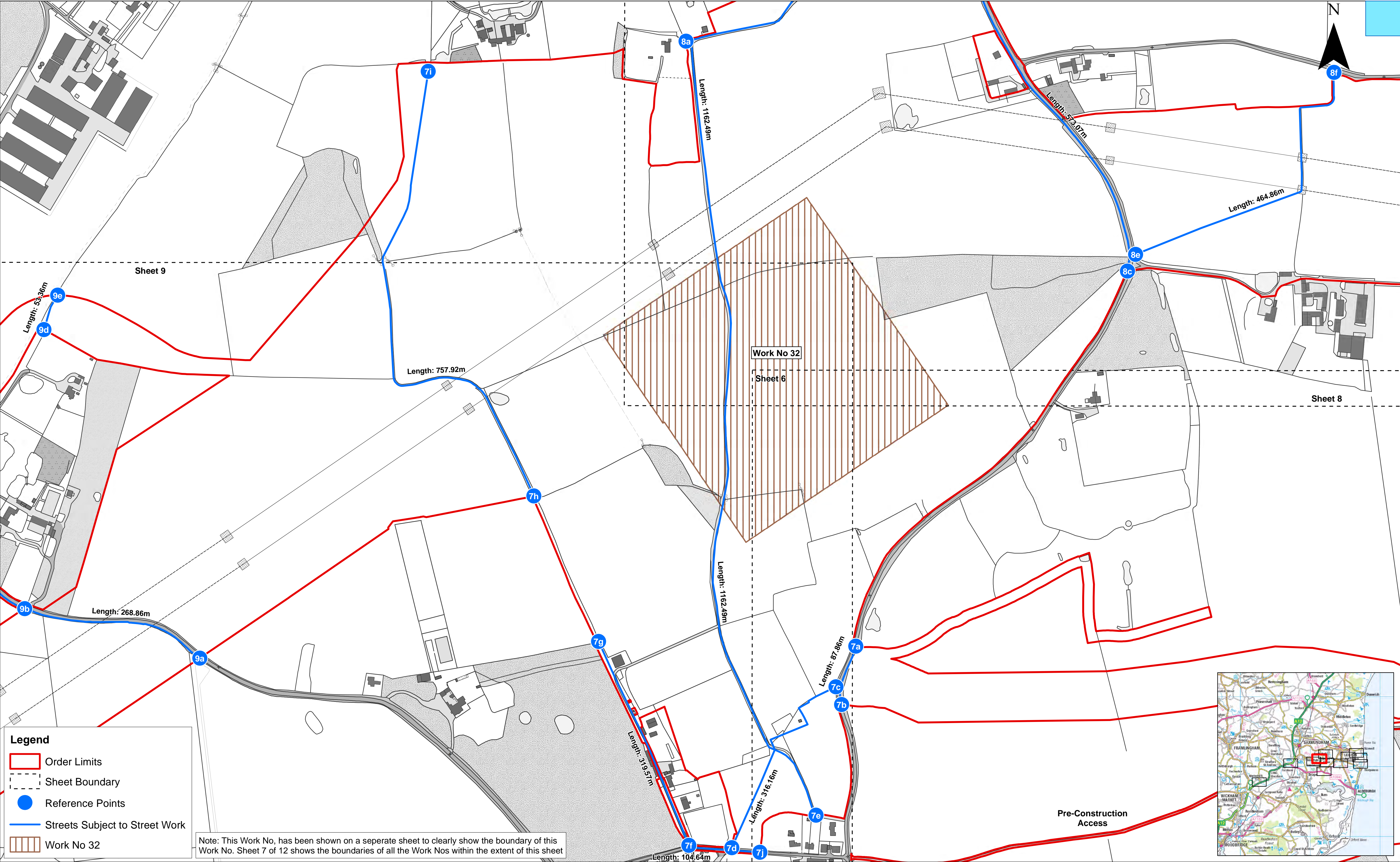
This map has been produced to the latest known information at the time of issue, and has been produced for your information only. Please consult with the SPR GIS team to ensure the content is still current before using the information contained on this map. To the fullest extent permitted by law, we accept no responsibility or liability (whether in contract, tort (including negligence) or otherwise) in respect of any errors or omissions in the information contained in the map and shall not be liable for any loss, damage or expense caused by such errors or omissions.



### East Anglia TWO Offshore Wind Farm

Works Plans (Onshore)  
Sheet Number: Sheet 7c of 12

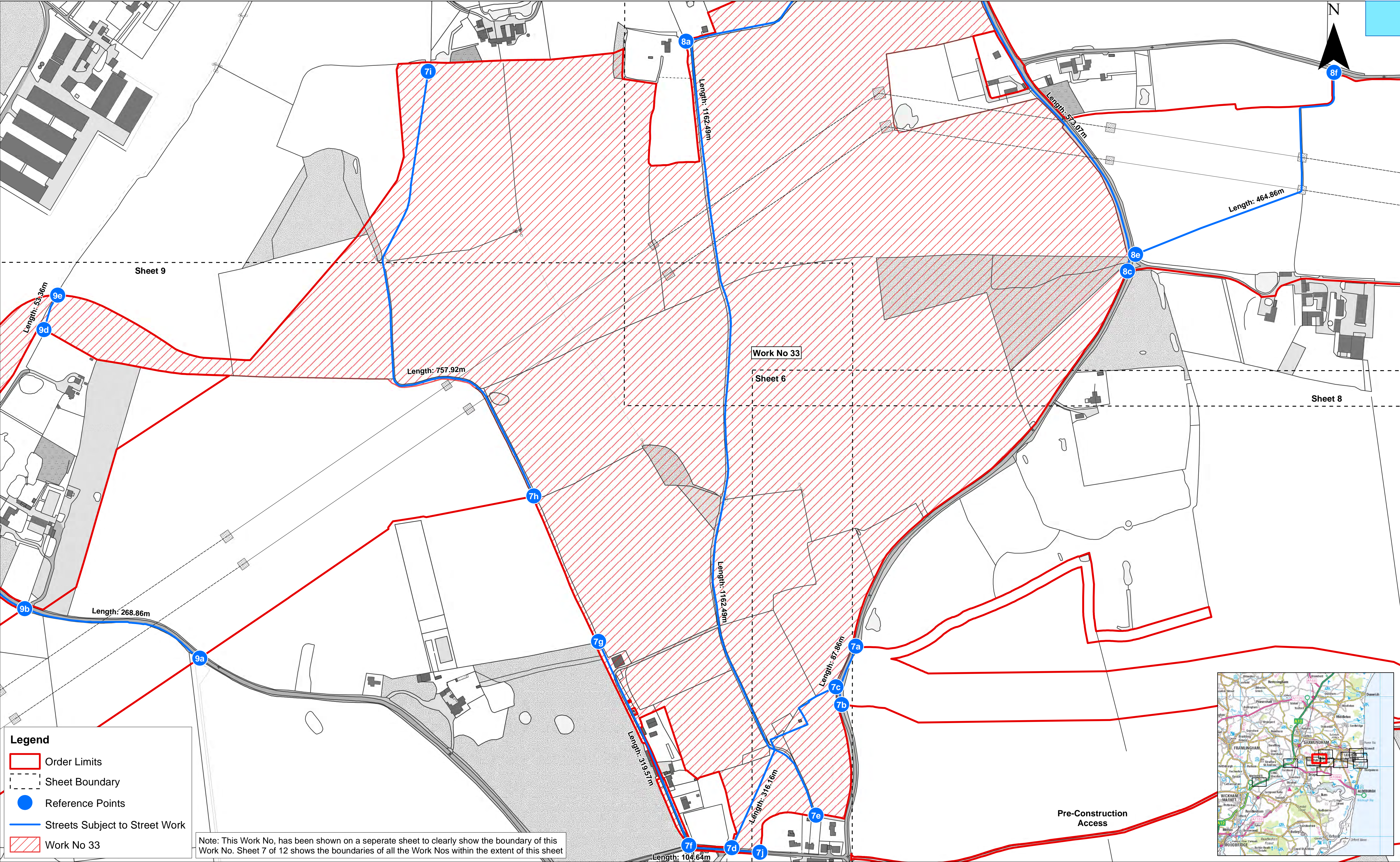
Drg No	EA2-GEN-DA-SPR-731	
Rev	6	British National Grid OSGB36
Date	13/04/21	
APFP Ref: 5(2) (J)		
Doc ref: 2.3.2		







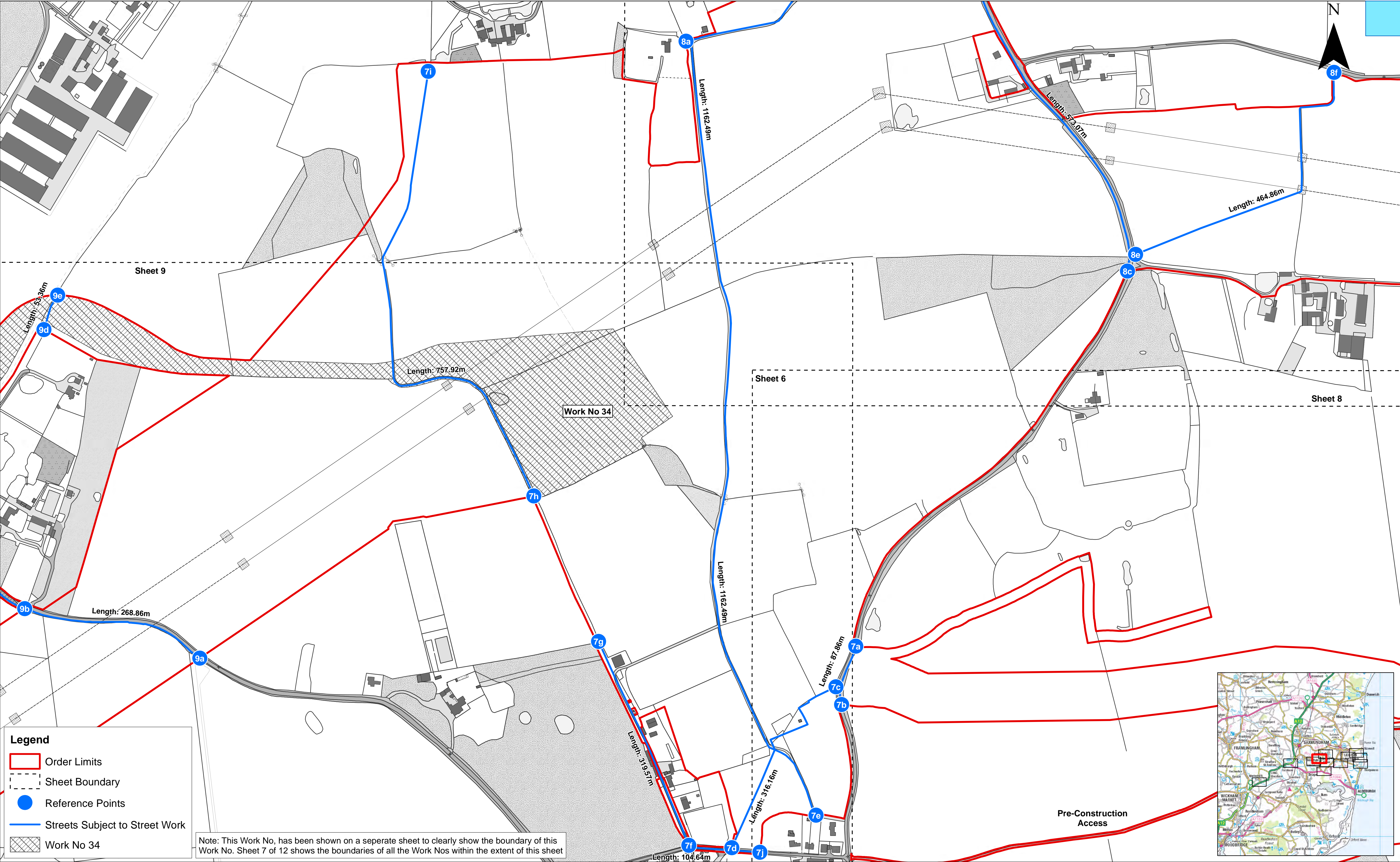
	6	13/04/2021	AB	Sixth Issue.			1:2,500 Scale @ A1		<h1>East Anglia TWO Offshore Wind Farm</h1> <h2>Works Plans (Onshore)</h2> <h2>Sheet Number: Sheet 7d of 12</h2>	Drg No	EA2-GEN-DA-SPR-731	
	5	25/02/2021	AB	Fifth Issue.	Prepared:	AB				Rev	6	British National Grid OSGB36
	4	10/12/2020	AB	Fourth Issue.	Checked:	KC	Date	13/04/21				
	Rev	Date	By	Comment	Approved:	FM	APFP Ref: 5(2) (J)			Doc ref: 2.3.2		
<p>Source: © Crown copyright and database rights 2021. Ordnance Survey 0100031673.</p> <p>This map has been produced to the latest known information at the time of issue, and has been produced for your information only. Please consult with the SPR GIS team to ensure the content is still current before using the information contained on this map.</p> <p>To the fullest extent permitted by law, we accept no responsibility or liability (whether in contract, tort (including negligence) or otherwise in respect of any errors or omissions in the information contained in the map and shall not be liable for any loss, damage or expense caused by such errors or omissions.</p>												







	6	13/04/2021	AB	Sixth Issue.			1:2,500 Scale @ A1		<div><p>Source: © Crown copyright and database rights 2021. Ordnance Survey 0100031673.</p><p>This map has been produced to the latest known information at the time of issue, and has been produced for your information only. Please consult with the SPR GIS team to ensure the content is still current before using the information contained on this map.</p><p>To the fullest extent permitted by law, we accept no responsibility or liability (whether in contract, tort (whether by negligence) or otherwise in respect of any errors or omissions in the information contained in the map and shall not be liable for any loss, damage or expense caused by such errors or omissions.</p></div>	<h1>East Anglia TWO Offshore Wind Farm</h1> <h2>Works Plans (Onshore)</h2> <h2>Sheet Number: Sheet 7e of 12</h2>	Drg No	EA2-GEN-DA-SPR-731	
	5	25/02/2021	AB	Fifth Issue.	Prepared:	AB					Rev	6	British National Grid OSGB36
	4	10/12/2020	AB	Fourth Issue.	Checked:	KC	Date	13/04/21					
	Rev	Date	By	Comment	Approved:	FM	APFP Ref: 5(2) (J)				Doc ref: 2.3.2		







6	13/04/2021	AB	Sixth Issue.			1:2,500	
5	25/02/2021	AB	Fifth Issue.	Prepared:	AB	Scale @ A1	
4	10/12/2020	AB	Fourth Issue.	Checked:	KC	<small>Source: © Crown copyright and database rights 2021. Ordnance Survey 0100031673. This map has been produced to the latest known information at the time of issue, and has been produced for your information only. Please consult with the SPR GIS team to ensure the content is still current before using the information contained on this map. To the fullest extent permitted by law, we accept no responsibility or liability (whether in contract, tort (including negligence) or otherwise in respect of any errors or omissions in the information contained in the map and shall not be liable for any loss, damage or expense caused by such errors or omissions.</small>	
Rev	Date	By	Comment	Approved:	FM		

### East Anglia TWO Offshore Wind Farm

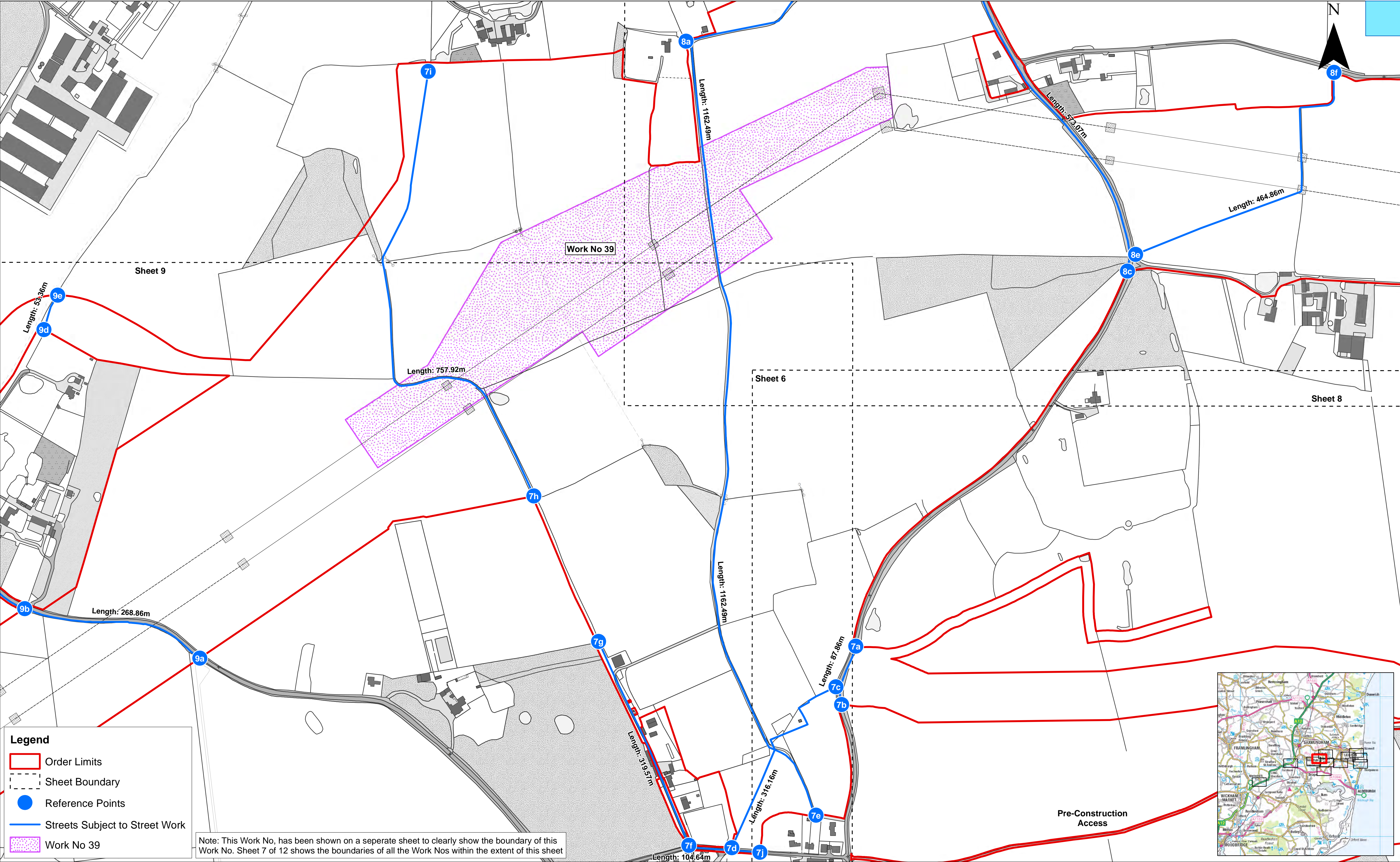
Works Plans (Onshore)  
Sheet Number: Sheet 7f of 12


Drg No	EA2-GEN-DA-SPR-731	
Rev	6	British National Grid OSGB36
Date	13/04/21	
APFP Ref: 5(2) (J)		Doc ref: 2.3.2



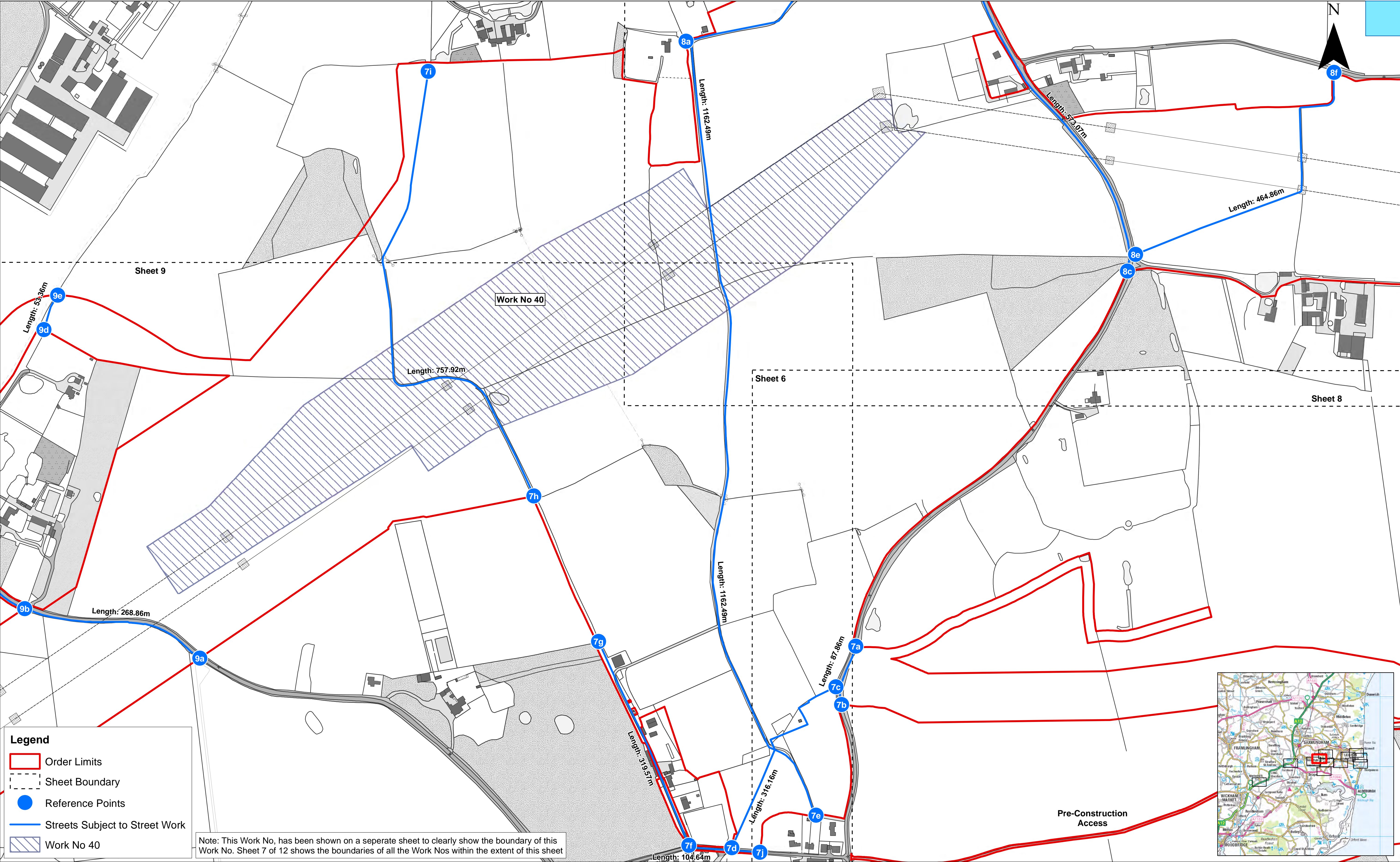








	6	13/04/2021	AB	Sixth Issue.			<div>1:2,500</div> <div>Scale @ A1</div> <div><div><div></div><div></div><div></div><div></div><div></div></div><div>050100200</div><div>Metres</div></div>	<h1>East Anglia TWO Offshore Wind Farm</h1> <div>Works Plans (Onshore)</div> <div>Sheet Number: Sheet 7h of 12</div>	<b>Drg No</b>	EA2-GEN-DA-SPR-731		
	5	25/02/2021	AB	Fifth Issue.	Prepared:	AB			<b>Rev</b>	6	British National Grid OSGB36	
	4	10/12/2020	AB	Fourth Issue.	Checked:	KC	<small>Source: © Crown copyright and database rights 2021. Ordnance Survey 0100031673.</small>			<b>Date</b>		13/04/21
	<b>Rev</b>	<b>Date</b>	<b>By</b>	<b>Comment</b>	Approved:	FM	<small>This map has been produced to the latest known information at the time of issue, and has been produced for your information only. Please consult with the SPR GIS team to ensure the content is still current before using the information contained on this map. To the fullest extent permitted by law, we accept no responsibility or liability (whether in contract, tort (including negligence) or otherwise in respect of any errors or omissions in the information contained in the map and shall not be liable for any loss, damage or expense caused by such errors or omissions.</small>			APFP Ref: 5(2) (J) Doc ref: 2.3.2		



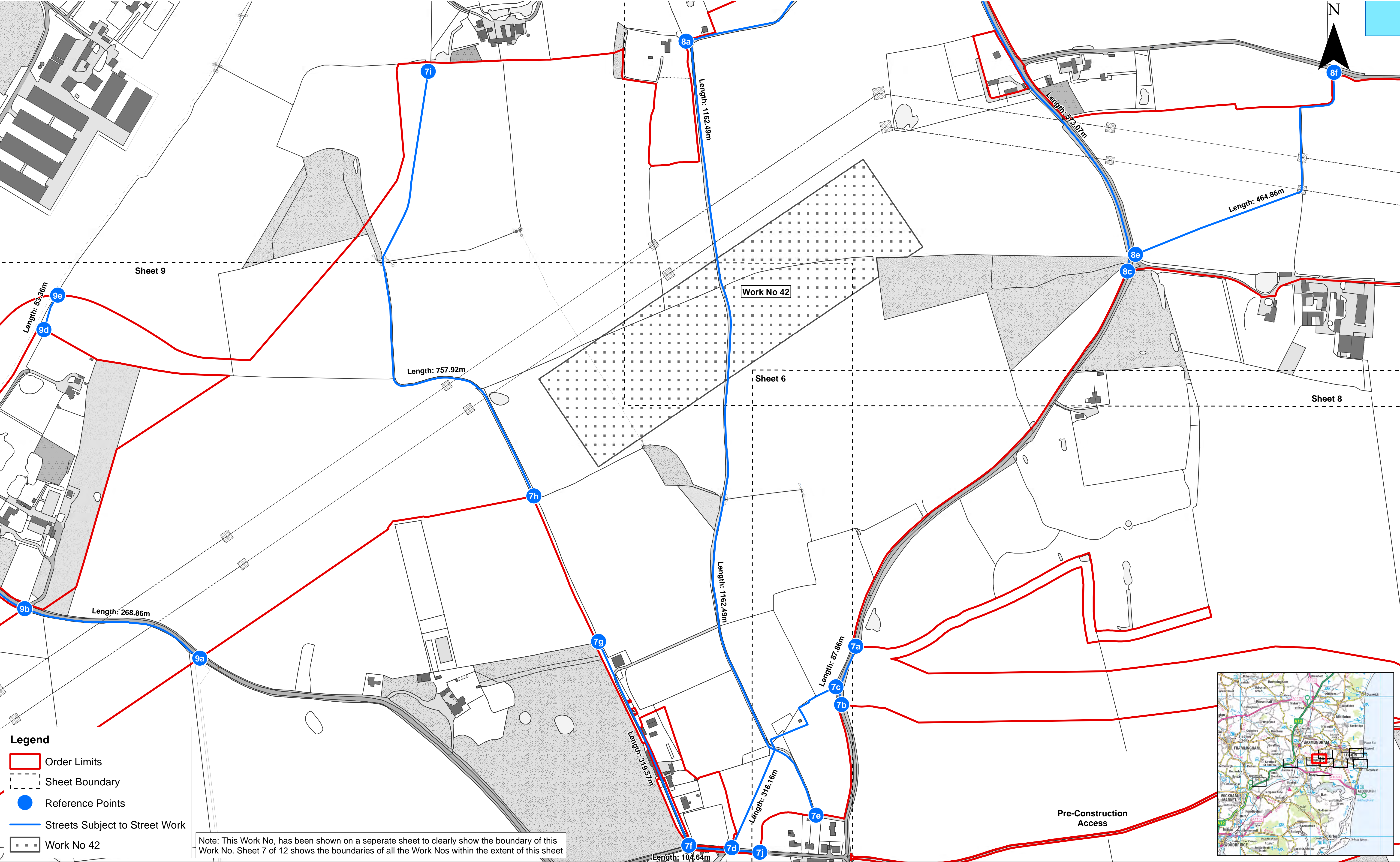



	6	13/04/2021	AB	Sixth Issue.			1:2,500		<b>East Anglia TWO Offshore Wind Farm</b> Works Plans (Onshore) Sheet Number: Sheet 7i of 12			Drg No		EA2-GEN-DA-SPR-731	
	5	25/02/2021	AB	Fifth Issue.	Prepared:	AB	Scale @ A1					Rev	6	British National Grid OSGB36	
	4	10/12/2020	AB	Fourth Issue.	Checked:	KC						Date	13/04/21		
	Rev	Date	By	Comment	Approved:	FM						APFP Ref: 5(2) (J)			Doc ref: 2.3.2












6	13/04/2021	AB	Sixth Issue.			1:2,500	
5	25/02/2021	AB	Fifth Issue.	Prepared:	AB	Scale @ A1	
4	10/12/2020	AB	Fourth Issue.	Checked:	KC	<small>Source: © Crown copyright and database rights 2021. Ordnance Survey 0100031673. This map has been produced to the latest known information at the time of issue, and has been produced for your information only. Please consult with the SPR GIS team to ensure the content is still current before using the information contained on this map. To the fullest extent permitted by law, we accept no responsibility or liability (whether in contract, tort (including negligence) or otherwise in respect of any errors or omissions in the information contained in the map and shall not be liable for any loss, damage or expense caused by such errors or omissions.</small>	
Rev	Date	By	Comment	Approved:	FM		

### East Anglia TWO Offshore Wind Farm

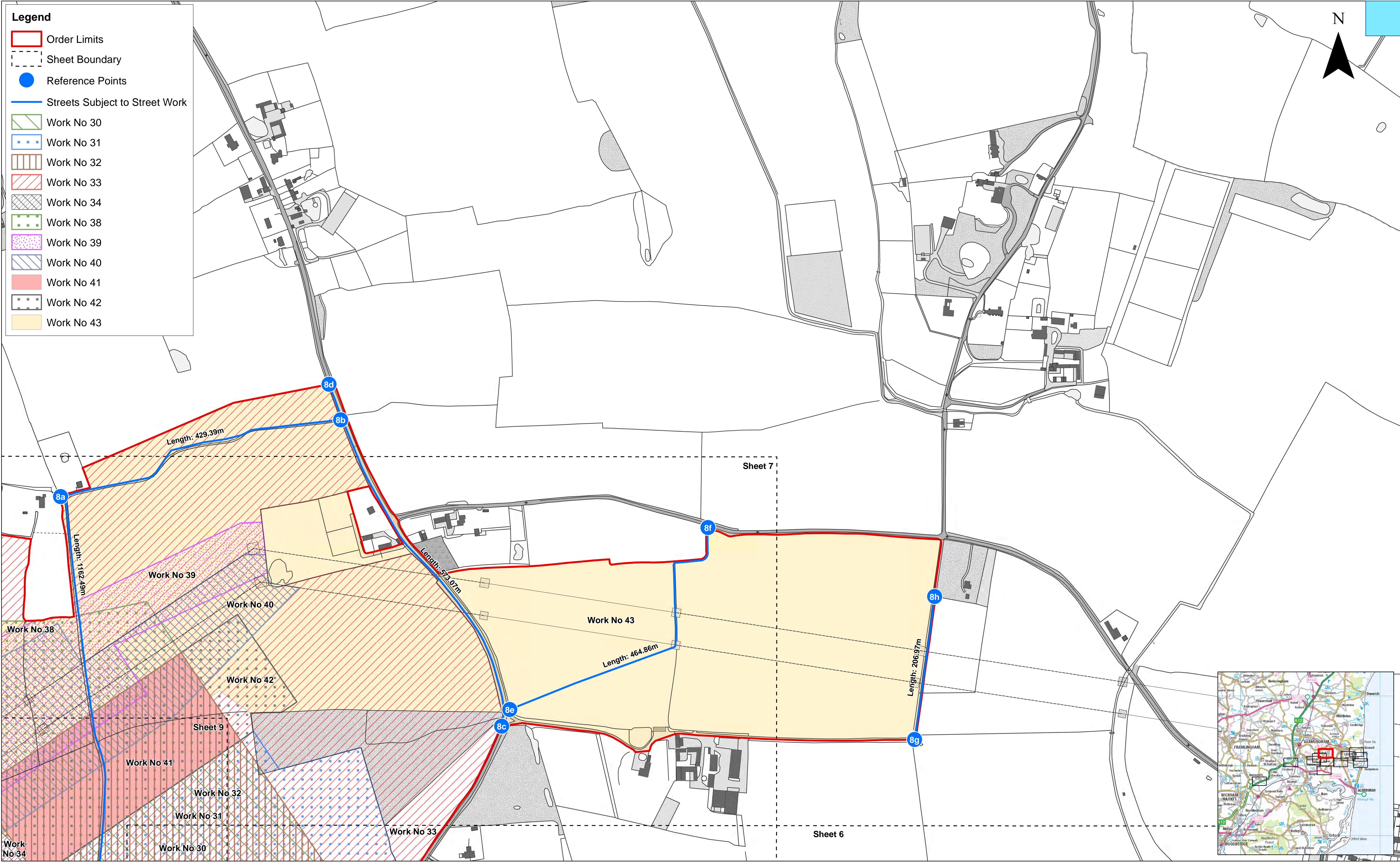
Works Plans (Onshore)  
Sheet Number: Sheet 7k of 12



Drg No	EA2-GEN-DA-SPR-731	
Rev	6	British National Grid OSGB36
Date	13/04/21	
APFP Ref: 5(2) (J)		Doc ref: 2.3.2









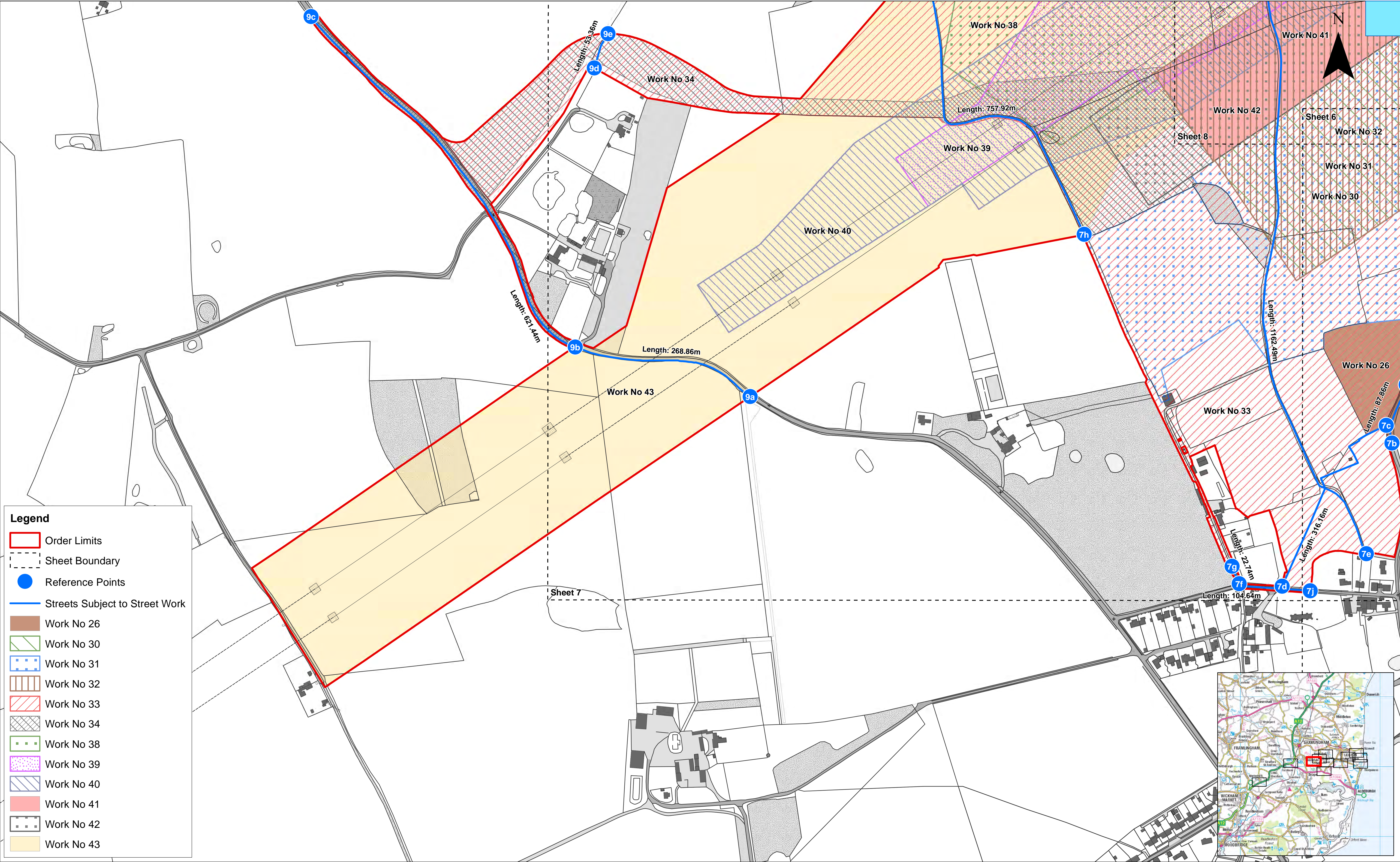
	6	13/04/2021	AB	Sixth Issue.			1:2,500 Scale @ A1		<h1>East Anglia TWO Offshore Wind Farm</h1> <h2>Works Plans (Onshore)</h2> <h2>Sheet Number: Sheet 8 of 12</h2>	Drg No EA2-GEN-DA-SPR-731	
	5	25/02/2021	AB	Fifth Issue.	Prepared:	AB				Rev 6	
	4	10/12/2020	AB	Fourth Issue.	Checked:	KC	Date 13/04/21				
	Rev	Date	By	Comment	Approved:	FM	APFP Ref: 5(2) (J)			Doc ref: 2.3.2	

Source: © Crown copyright and database rights 2021. Ordnance Survey 0100031673.

This map has been produced to the latest known information at the time of issue, and has been produced for your information only. Please consult with the SPR GIS team to ensure the content is still current before using the information contained on this map.

To the fullest extent permitted by law, we accept no responsibility or liability (whether in contract, tort (including negligence) or otherwise in respect of any errors or omissions in the information contained in the map and shall not be liable for any loss, damage or expense caused by such errors or omissions.





Legend

Order Limits

Sheet Boundary

Reference Points

Streets Subject to Street Work

Work No 26

Work No 30

Work No 31

Work No 32

Work No 33

Work No 34

Work No 38

Work No 39

Work No 40

Work No 41

Work No 42

Work No 43

6	13/04/2021	AB	Sixth Issue.
5	25/02/2021	AB	Fifth Issue.
4	10/12/2020	AB	Fourth Issue.
Rev	Date	By	Comment

Prepared:	AB
Checked:	KC
Approved:	FM

1:2,500

Scale @ A1

0

50

100

200

Metres

Source: © Crown copyright and database rights 2021. Ordnance Survey 0100031673.

This map has been produced to the latest known information at the time of issue, and has been produced for your information only. Please consult with the SPR GIS team to ensure the content is still current before using the information contained on this map. To the fullest extent permitted by law, we accept no responsibility or liability (whether in contract, tort (including negligence) or otherwise in respect of any errors or omissions in the information contained in the map and shall not be liable for any loss, damage or expense caused by such errors or omissions.

East Anglia TWO Offshore Wind Farm

Works Plans (Onshore)


Sheet Number: Sheet 9 of 12

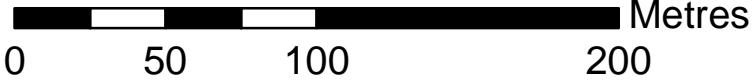
Drg No	EA2-GEN-DA-SPR-731	
Rev	6	British National Grid OSGB36
Date	13/04/21	
APFP Ref: 5(2) (J)		Doc ref: 2.3.2

D:\Box Sync\PB4842 EA 1N and 2\PB4842 EA 1N and 2 Team\E. TECHNICAL DATA\E03 GIS\EA1N\_EA2\_ Examination\Figures\Works\_Plans\EA2\_DCO\_WorksPlan\_Onshore\_RH\_20210413.mxd







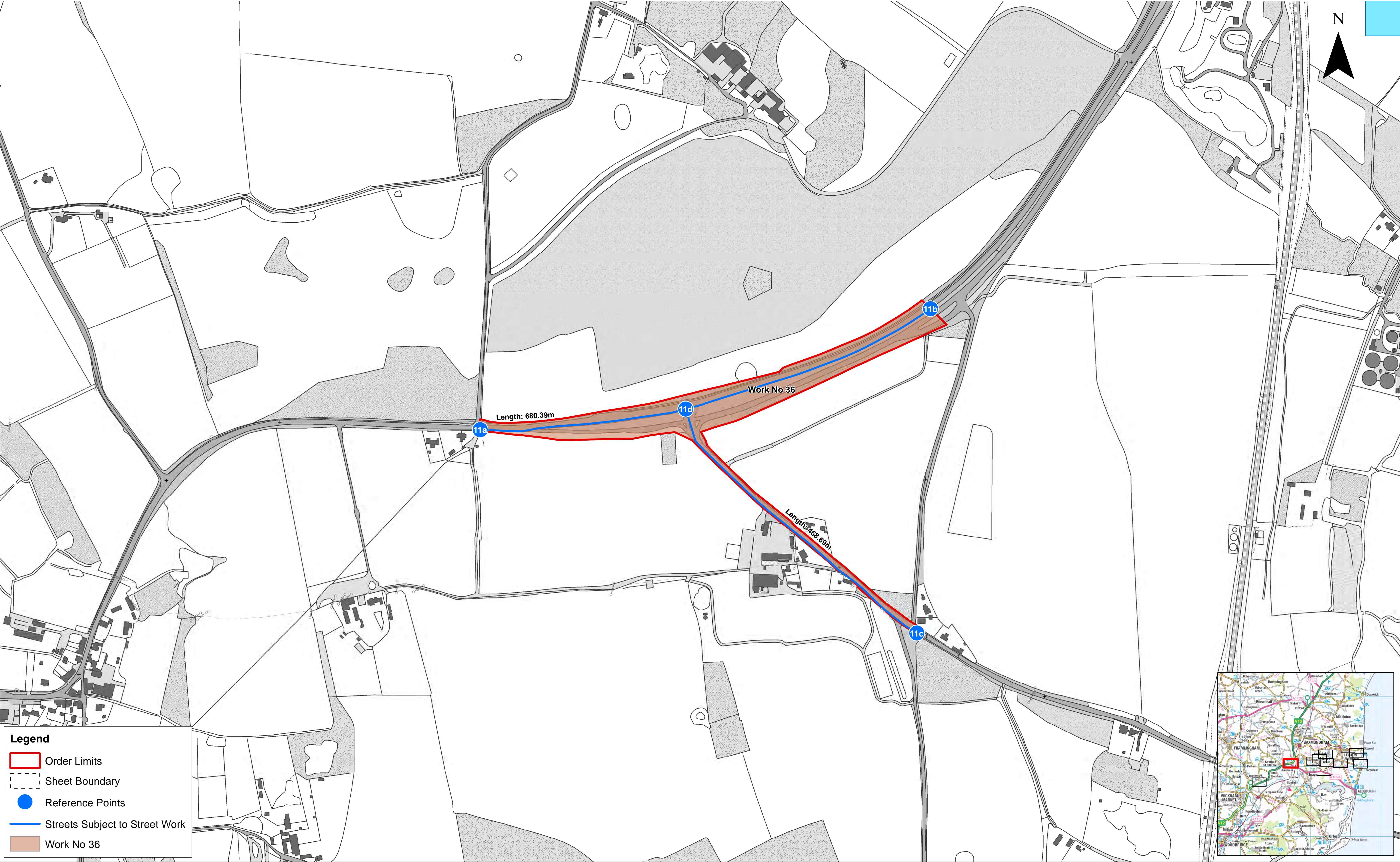
6	13/04/2021	AB	Sixth Issue.			1:2,500	
5	25/02/2021	AB	Fifth Issue.	Prepared:	AB	Scale @ A1	
4	10/12/2020	AB	Fourth Issue.	Checked:	KC	<small>Source: © Crown copyright and database rights 2021. Ordnance Survey 0100031673. This map has been produced to the latest known information at the time of issue, and has been produced for your information only. Please consult with the SPR GIS team to ensure the content is still current before using the information contained on this map. To the fullest extent permitted by law, we accept no responsibility or liability (whether in contract, tort (including negligence) or otherwise in respect of any errors or omissions in the information contained in the map and shall not be liable for any loss, damage or expense caused by such errors or omissions.</small>	
Rev	Date	By	Comment	Approved:	FM		



### East Anglia TWO Offshore Wind Farm

Works Plans (Onshore)  
Sheet Number: Sheet 10 of 12

Drg No	EA2-GEN-DA-SPR-731	
Rev	6	British National Grid OSGB36
Date	13/04/21	
APFP Ref: 5(2) (J)		Doc ref: 2.3.2





	6	13/04/2021	AB	Sixth Issue.			1:2,500 Scale @ A1		<h1>East Anglia TWO Offshore Wind Farm</h1> <h2>Works Plans (Onshore)</h2> <h2>Sheet Number: Sheet 11 of 12</h2>	Drg No EA2-GEN-DA-SPR-731	
	5	25/02/2021	AB	Fifth Issue.	Prepared:	AB				Rev 6 British National Grid OSGB36	
	4	10/12/2020	AB	Fourth Issue.	Checked:	KC	Date 13/04/21				
	Rev	Date	By	Comment	Approved:	FM	APFP Ref: 5(2) (J)				
							Doc ref: 2.3.2				



Source: © Crown copyright and database rights 2021. Ordnance Survey 0100031673.

This map has been produced to the latest known information at the time of issue, and has been produced for your information only. Please consult with the SPR GIS team to ensure the content is still current before using the information contained on this map.

To the fullest extent permitted by law, we accept no responsibility or liability (whether in contract, tort (including negligence) or otherwise in respect of any errors or omissions in the information contained in the map and shall not be liable for any loss, damage or expense caused by such errors or omissions.





	6	13/04/2021	AB	Sixth Issue.			1:2,500 Scale @ A1		<div><h3>East Anglia TWO Offshore Wind Farm</h3><p>Works Plans (Onshore)</p><p>Sheet Number: Sheet 12 of 12</p></div>	Drg No	EA2-GEN-DA-SPR-731	
	5	25/02/2021	AB	Fifth Issue.	Prepared:	AB				Rev	6	British National Grid OSGB36
	4	10/12/2020	AB	Fourth Issue.	Checked:	KC	Date	13/04/21				
	Rev	Date	By	Comment	Approved:	FM	APFP Ref: 5(2) (J)			Doc ref: 2.3.2		